



SAGAR INSTITUTE OF RESEARCH & TECHNOLOGY




Ayodhya Bypass, Bhopal, India 462041

Approved By AICTE, New Delhi & Govt. of M.P. (D.T.E.) Affiliated to RGPV & BU, Bhopal

Additional information

3.4.3 Number of extension and outreach programs conducted by the institution through organized forums including NSS/NCC with involvement of the community during the last five years

Photographs and Dates of the event









Sr. No.	Name and Date of activities	Photograph
1	Nukkad Natak (21/06/2023)	
2	Blood donation Camp (14/06/2023)	
3	Health awareness programme on day of World No Tobacco Day (31-05-2023)	



SAGAR INSTITUTE OF RESEARCH & TECHNOLOGY

Ayodhya Bypass, Bhopal, India 462041

Approved By AICTE, New Delhi & Govt. of M.P. (D.T.E.) Affiliated to RGPV & BU, Bhopal









4	Water Pots for Birds (29/05/2023)	 <table border="1" data-bbox="1326 264 1425 674"><tr><td>Type</td><td>DMS</td></tr><tr><td>Latitude</td><td>23°11'27" N</td></tr><tr><td>Longitude</td><td>77°45'53" W</td></tr><tr><td>Type</td><td>DMS</td></tr><tr><td>Latitude</td><td>23.14109</td></tr><tr><td>Longitude</td><td>77.43154</td></tr></table> 	Type	DMS	Latitude	23°11'27" N	Longitude	77°45'53" W	Type	DMS	Latitude	23.14109	Longitude	77.43154
Type	DMS													
Latitude	23°11'27" N													
Longitude	77°45'53" W													
Type	DMS													
Latitude	23.14109													
Longitude	77.43154													
5	Health checkup camp for women and child (15/05/2023)	 <table border="1" data-bbox="1235 694 1425 1122"><tr><td>Type</td><td>DMS</td></tr><tr><td>Latitude</td><td>23°16'11" N</td></tr><tr><td>Longitude</td><td>77°20'31" W</td></tr><tr><td>Type</td><td>DMS</td></tr><tr><td>Latitude</td><td>23.26975</td></tr><tr><td>Longitude</td><td>77.34208</td></tr></table> 	Type	DMS	Latitude	23°16'11" N	Longitude	77°20'31" W	Type	DMS	Latitude	23.26975	Longitude	77.34208
Type	DMS													
Latitude	23°16'11" N													
Longitude	77°20'31" W													
Type	DMS													
Latitude	23.26975													
Longitude	77.34208													
6	Joy of Giving (1/05/2023)	 <table border="1" data-bbox="1305 1142 1425 1592"><tr><td>Type</td><td>DMS</td></tr><tr><td>Latitude</td><td>23°8'27" N</td></tr><tr><td>Longitude</td><td>77°25'53" W</td></tr><tr><td>Type</td><td>DMS</td></tr><tr><td>Latitude</td><td>23.14109</td></tr><tr><td>Longitude</td><td>77.43154</td></tr></table> 	Type	DMS	Latitude	23°8'27" N	Longitude	77°25'53" W	Type	DMS	Latitude	23.14109	Longitude	77.43154
Type	DMS													
Latitude	23°8'27" N													
Longitude	77°25'53" W													
Type	DMS													
Latitude	23.14109													
Longitude	77.43154													
7	Road Safety Awareness (19/04/2023)	 <table border="1" data-bbox="1321 1612 1425 2063"><tr><td>Type</td><td>DMS</td></tr><tr><td>Latitude</td><td>23°10'59" N</td></tr><tr><td>Longitude</td><td>77°25'16" W</td></tr><tr><td>Type</td><td>DMS</td></tr><tr><td>Latitude</td><td>23.17759</td></tr><tr><td>Longitude</td><td>77.42137</td></tr></table> 	Type	DMS	Latitude	23°10'59" N	Longitude	77°25'16" W	Type	DMS	Latitude	23.17759	Longitude	77.42137
Type	DMS													
Latitude	23°10'59" N													
Longitude	77°25'16" W													
Type	DMS													
Latitude	23.17759													
Longitude	77.42137													



SAGAR INSTITUTE OF RESEARCH & TECHNOLOGY

Ayodhya Bypass, Bhopal, India 462041

Approved By AICTE, New Delhi & Govt. of M.P. (D.T.E.) Affiliated to RGPV & BU, Bhopal









8	Plantation drive (13/04/2023)	 <table border="1" data-bbox="1321 264 1458 689"><thead><tr><th>Type</th><th>Degress</th><th>DMS</th></tr></thead><tbody><tr><td>Latitude</td><td>23.27484</td><td>23°15'29" N</td></tr><tr><td>Longitude</td><td>77.46766</td><td>77°28'3" W</td></tr></tbody></table> 	Type	Degress	DMS	Latitude	23.27484	23°15'29" N	Longitude	77.46766	77°28'3" W
Type	Degress	DMS									
Latitude	23.27484	23°15'29" N									
Longitude	77.46766	77°28'3" W									
9	Kite Distribution to poor child (31/03/2023)	 <table border="1" data-bbox="1321 707 1458 1164"><thead><tr><th>Type</th><th>Degress</th><th>DMS</th></tr></thead><tbody><tr><td>Latitude</td><td>23.26975</td><td>23°16'11" N</td></tr><tr><td>Longitude</td><td>77.34208</td><td>77°20'31" W</td></tr></tbody></table> 	Type	Degress	DMS	Latitude	23.26975	23°16'11" N	Longitude	77.34208	77°20'31" W
Type	Degress	DMS									
Latitude	23.26975	23°16'11" N									
Longitude	77.34208	77°20'31" W									
10	True Feast event for underprivileged children on Chaitra Navratri (30/03/2023)	 <table border="1" data-bbox="1331 1187 1458 1617"><thead><tr><th>Type</th><th>Degress</th><th>DMS</th></tr></thead><tbody><tr><td>Latitude</td><td>23.17759</td><td>23°10'39" N</td></tr><tr><td>Longitude</td><td>77.42137</td><td>77°25'16" W</td></tr></tbody></table> 	Type	Degress	DMS	Latitude	23.17759	23°10'39" N	Longitude	77.42137	77°25'16" W
Type	Degress	DMS									
Latitude	23.17759	23°10'39" N									
Longitude	77.42137	77°25'16" W									
11	Food distribution to poor people for underprivileged society (30/03/2023)	 <table border="1" data-bbox="730 2002 1337 2078"><thead><tr><th>Type</th><th>Degress</th><th>DMS</th></tr></thead><tbody><tr><td>Latitude</td><td>23.29528</td><td>23°17'43" N</td></tr><tr><td>Longitude</td><td>77.46443</td><td>77°27'51" W</td></tr></tbody></table> 	Type	Degress	DMS	Latitude	23.29528	23°17'43" N	Longitude	77.46443	77°27'51" W
Type	Degress	DMS									
Latitude	23.29528	23°17'43" N									
Longitude	77.46443	77°27'51" W									



SAGAR INSTITUTE OF RESEARCH & TECHNOLOGY

Ayodhya Bypass, Bhopal, India 462041

Approved By AICTE, New Delhi & Govt. of M.P. (D.T.E.) Affiliated to RGPV & BU, Bhopal









12	Seminar on AIDS Awareness (24/03/2023)	 <p>Shot on OnePlus</p> <table border="1"><thead><tr><th>Type</th><th>DMS</th></tr></thead><tbody><tr><td>Latitude</td><td>23°17'43" N</td></tr><tr><td>Longitude</td><td>77°27'51" W</td></tr></tbody></table> 	Type	DMS	Latitude	23°17'43" N	Longitude	77°27'51" W
Type	DMS							
Latitude	23°17'43" N							
Longitude	77°27'51" W							
13	School Outreach Program (12/2/2023)	 <table border="1"><thead><tr><th>Type</th><th>DMS</th></tr></thead><tbody><tr><td>Latitude</td><td>23°10'38" N</td></tr><tr><td>Longitude</td><td>77°25'16" W</td></tr></tbody></table> 	Type	DMS	Latitude	23°10'38" N	Longitude	77°25'16" W
Type	DMS							
Latitude	23°10'38" N							
Longitude	77°25'16" W							
14	NUKKAD NATAK for HIV Awareness (10/01/2023)	 <table border="1"><thead><tr><th>Type</th><th>DMS</th></tr></thead><tbody><tr><td>Latitude</td><td>23°16'58" N</td></tr><tr><td>Longitude</td><td>77°27'20" W</td></tr></tbody></table> 	Type	DMS	Latitude	23°16'58" N	Longitude	77°27'20" W
Type	DMS							
Latitude	23°16'58" N							
Longitude	77°27'20" W							
15	Health Awareness Program for Children (9/1/2023)	 <table border="1"><thead><tr><th>Type</th><th>DMS</th></tr></thead><tbody><tr><td>Latitude</td><td>23°16'58" N</td></tr><tr><td>Longitude</td><td>77°27'20" W</td></tr></tbody></table> 	Type	DMS	Latitude	23°16'58" N	Longitude	77°27'20" W
Type	DMS							
Latitude	23°16'58" N							
Longitude	77°27'20" W							



SAGAR INSTITUTE OF RESEARCH & TECHNOLOGY

Ayodhya Bypass, Bhopal, India 462041

Approved By AICTE, New Delhi & Govt. of M.P. (D.T.E.) Affiliated to RGPV & BU, Bhopal

16	Health Awareness Program for Adults (5/1/2023)	 <p>A group of students is participating in a health awareness program. They are holding a large white banner with the text 'राष्ट्रीय सेवा योजना (NSS)' and the Sagar Institute of Research & Technology logo. The banner also mentions 'Sagar Institute of Research & Technology, Bhopal'. The students are standing outdoors in front of a building.</p> <table border="1" data-bbox="1337 262 1444 707"><tr><td>Type</td><td>DMS</td></tr><tr><td>Latitude</td><td>23°15'10" N</td></tr><tr><td>Longitude</td><td>77°27'52" W</td></tr><tr><td>Degress</td><td>23.25282</td></tr><tr><td>Longitude</td><td>77.46447</td></tr></table> 	Type	DMS	Latitude	23°15'10" N	Longitude	77°27'52" W	Degress	23.25282	Longitude	77.46447
Type	DMS											
Latitude	23°15'10" N											
Longitude	77°27'52" W											
Degress	23.25282											
Longitude	77.46447											
17	Importance of Reading Newspaper (15/12/2022)	 <p>Students are sitting at a table, engaged in reading newspapers. They are focused on the content, with some pointing at specific articles. The setting appears to be an indoor classroom or library.</p> <table border="1" data-bbox="1337 723 1444 1144"><tr><td>Type</td><td>DMS</td></tr><tr><td>Latitude</td><td>23°15'11" N</td></tr><tr><td>Longitude</td><td>77°27'53" W</td></tr><tr><td>Degress</td><td>23.25309</td></tr><tr><td>Longitude</td><td>77.465</td></tr></table> 	Type	DMS	Latitude	23°15'11" N	Longitude	77°27'53" W	Degress	23.25309	Longitude	77.465
Type	DMS											
Latitude	23°15'11" N											
Longitude	77°27'53" W											
Degress	23.25309											
Longitude	77.465											
18	Together for a Greener Future event (9/12/2022)	 <p>Students are participating in a tree plantation event. They are gathered around a tree, with some holding shovels and others watering the tree. A banner in the background reads 'Sagar Institute of Research & Technology, Bhopal' and 'TREE PLANTATION EVENT'. The event is taking place outdoors.</p> <table border="1" data-bbox="1337 1160 1444 1615"><tr><td>Type</td><td>DMS</td></tr><tr><td>Latitude</td><td>23°10'39" N</td></tr><tr><td>Longitude</td><td>77°55'16" W</td></tr><tr><td>Degress</td><td>23.17759</td></tr><tr><td>Longitude</td><td>77.92137</td></tr></table> 	Type	DMS	Latitude	23°10'39" N	Longitude	77°55'16" W	Degress	23.17759	Longitude	77.92137
Type	DMS											
Latitude	23°10'39" N											
Longitude	77°55'16" W											
Degress	23.17759											
Longitude	77.92137											
19	Health Awareness Program (7/12/2022)	 <p>Students are participating in a health awareness program. They are standing in front of a banner that reads 'राष्ट्रीय सेवा योजना (NSS)' and 'Sagar Institute of Research & Technology, Bhopal'. The banner also features the text 'स्वास्थ्य' and 'भारत रसी पर्व'. The students are holding the banner and smiling for the camera.</p> <table border="1" data-bbox="1337 1630 1444 2085"><tr><td>Type</td><td>DMS</td></tr><tr><td>Latitude</td><td>23°15'10" N</td></tr><tr><td>Longitude</td><td>77°27'52" W</td></tr><tr><td>Degress</td><td>23.25281</td></tr><tr><td>Longitude</td><td>77.46448</td></tr></table> 	Type	DMS	Latitude	23°15'10" N	Longitude	77°27'52" W	Degress	23.25281	Longitude	77.46448
Type	DMS											
Latitude	23°15'10" N											
Longitude	77°27'52" W											
Degress	23.25281											
Longitude	77.46448											



SAGAR INSTITUTE OF RESEARCH & TECHNOLOGY

Ayodhya Bypass, Bhopal, India 462041

Approved By AICTE, New Delhi & Govt. of M.P. (D.T.E.) Affiliated to RGPV & BU, Bhopal







20	AIDS Awareness Drive (1/12/2022)	 <table border="1" data-bbox="1315 264 1439 770"><tr><td>Type</td><td>DMS</td></tr><tr><td>Latitude</td><td>23°16'57" N</td></tr><tr><td>Longitude</td><td>77°27'21" W</td></tr></table> 	Type	DMS	Latitude	23°16'57" N	Longitude	77°27'21" W		
Type	DMS									
Latitude	23°16'57" N									
Longitude	77°27'21" W									
21	Clothes Charity Event (6/11/2022)	 <table border="1" data-bbox="654 1355 1417 1444"><tr><td>Type</td><td>DMS</td></tr><tr><td>Latitude</td><td>28.83916</td><td>28°50'20" N</td></tr><tr><td>Longitude</td><td>77.10033</td><td>77°6'1" W</td></tr></table> 	Type	DMS	Latitude	28.83916	28°50'20" N	Longitude	77.10033	77°6'1" W
Type	DMS									
Latitude	28.83916	28°50'20" N								
Longitude	77.10033	77°6'1" W								
22	AIDS Awareness & Sanitary Pad Distribution (5/11/2022)	 <table border="1" data-bbox="1337 1462 1461 1951"><tr><td>Type</td><td>DMS</td></tr><tr><td>Latitude</td><td>18.63571</td><td>18°38'18" N</td></tr><tr><td>Longitude</td><td>73.79522</td><td>73°47'42" W</td></tr></table> 	Type	DMS	Latitude	18.63571	18°38'18" N	Longitude	73.79522	73°47'42" W
Type	DMS									
Latitude	18.63571	18°38'18" N								
Longitude	73.79522	73°47'42" W								



SAGAR INSTITUTE OF RESEARCH & TECHNOLOGY

Ayodhya Bypass, Bhopal, India 462041

Approved By AICTE, New Delhi & Govt. of M.P. (D.T.E.) Affiliated to RGPV & BU, Bhopal







23	Open Donation program (4/11/2022)	 <table border="1" data-bbox="1327 264 1455 748"><thead><tr><th>Type</th><th>Degress</th><th>DMS</th></tr></thead><tbody><tr><td>Latitude</td><td>23.25282</td><td>23°15'10" N</td></tr><tr><td>Longitude</td><td>77.46447</td><td>77°27'52" W</td></tr></tbody></table> 	Type	Degress	DMS	Latitude	23.25282	23°15'10" N	Longitude	77.46447	77°27'52" W
Type	Degress	DMS									
Latitude	23.25282	23°15'10" N									
Longitude	77.46447	77°27'52" W									
24	Blanket Distribution Camp (1/11/2022)	 <table border="1" data-bbox="625 1370 1442 1554"><thead><tr><th>Type</th><th>Degress</th><th>DMS</th></tr></thead><tbody><tr><td>Latitude</td><td>23.25987</td><td>23°15'35" N</td></tr><tr><td>Longitude</td><td>77.39242</td><td>77°23'32" W</td></tr></tbody></table> 	Type	Degress	DMS	Latitude	23.25987	23°15'35" N	Longitude	77.39242	77°23'32" W
Type	Degress	DMS									
Latitude	23.25987	23°15'35" N									
Longitude	77.39242	77°23'32" W									
25	Blanket Distribution Program (29/10/2022)	 <table border="1" data-bbox="1337 1579 1465 2083"><thead><tr><th>Type</th><th>Degress</th><th>DMS</th></tr></thead><tbody><tr><td>Latitude</td><td>28.83916</td><td>28°50'20" N</td></tr><tr><td>Longitude</td><td>77.10033</td><td>77°6'1" W</td></tr></tbody></table> 	Type	Degress	DMS	Latitude	28.83916	28°50'20" N	Longitude	77.10033	77°6'1" W
Type	Degress	DMS									
Latitude	28.83916	28°50'20" N									
Longitude	77.10033	77°6'1" W									



SAGAR INSTITUTE OF RESEARCH & TECHNOLOGY

Ayodhya Bypass, Bhopal, India 462041

Approved By AICTE, New Delhi & Govt. of M.P. (D.T.E.) Affiliated to RGPV & BU, Bhopal








26	Nukkad natak on" Shakti swaroop Nari" (10/10/2022)	 <table border="1" data-bbox="1337 259 1471 689"><thead><tr><th>Type</th><th>Degress</th><th>DMS</th></tr></thead><tbody><tr><td>Latitude</td><td>23.26653</td><td>23°15'59" N</td></tr><tr><td>Longitude</td><td>77.46658</td><td>77°27'59" W</td></tr></tbody></table> 	Type	Degress	DMS	Latitude	23.26653	23°15'59" N	Longitude	77.46658	77°27'59" W
Type	Degress	DMS									
Latitude	23.26653	23°15'59" N									
Longitude	77.46658	77°27'59" W									
27	Kanya bhojana to poor girls at Navratri function (27/09/2022)	 <table border="1" data-bbox="683 1344 1382 1550"><thead><tr><th>Type</th><th>Degress</th><th>DMS</th></tr></thead><tbody><tr><td>Latitude</td><td>18.63571</td><td>18°38'8" N</td></tr><tr><td>Longitude</td><td>73.79522</td><td>73°47'42" W</td></tr></tbody></table> 	Type	Degress	DMS	Latitude	18.63571	18°38'8" N	Longitude	73.79522	73°47'42" W
Type	Degress	DMS									
Latitude	18.63571	18°38'8" N									
Longitude	73.79522	73°47'42" W									
28	Rakhi threads and sweets distribution (27/08/2022)	 <table border="1" data-bbox="1337 1568 1471 1908"><thead><tr><th>Type</th><th>Degress</th><th>DMS</th></tr></thead><tbody><tr><td>Latitude</td><td>28.83916</td><td>28°50'20" N</td></tr><tr><td>Longitude</td><td>77.10033</td><td>77°51" W</td></tr></tbody></table> 	Type	Degress	DMS	Latitude	28.83916	28°50'20" N	Longitude	77.10033	77°51" W
Type	Degress	DMS									
Latitude	28.83916	28°50'20" N									
Longitude	77.10033	77°51" W									



SAGAR INSTITUTE OF RESEARCH & TECHNOLOGY

Ayodhya Bypass, Bhopal, India 462041

Approved By AICTE, New Delhi & Govt. of M.P. (D.T.E.) Affiliated to RGPV & BU, Bhopal





29	Plantation drive (25/07/2022)	 
30	Blanket distribution to Needy people in Slum Area (1/7/2022)	
31	Clean Bhopal Clean India (18/06/2022)	 
32	Outreach activity on the importance of Nutritious food (6/6/2022)	 



SAGAR INSTITUTE OF RESEARCH & TECHNOLOGY

Ayodhya Bypass, Bhopal, India 462041

Approved By AICTE, New Delhi & Govt. of M.P. (D.T.E.) Affiliated to RGPV & BU, Bhopal









33	Visit for orphanage for food & fruit distribution (26/05/2022)	 <table border="1" data-bbox="689 676 1375 766"><tr><td>Type</td><td>Degress</td><td>DMS</td></tr><tr><td>Latitude</td><td>23.18443</td><td>23°11'3" N</td></tr><tr><td>Longitude</td><td>77.52236</td><td>77°31'20" W</td></tr></table>	Type	Degress	DMS	Latitude	23.18443	23°11'3" N	Longitude	77.52236	77°31'20" W
Type	Degress	DMS									
Latitude	23.18443	23°11'3" N									
Longitude	77.52236	77°31'20" W									
34	Blood donation Camp (7/4/2022)	 <table border="1" data-bbox="1273 788 1375 1182"><tr><td>Type</td><td>Degress</td><td>DMS</td></tr><tr><td>Latitude</td><td>23.27588</td><td>23°16'31" N</td></tr><tr><td>Longitude</td><td>77.49524</td><td>77°27'22" W</td></tr></table>	Type	Degress	DMS	Latitude	23.27588	23°16'31" N	Longitude	77.49524	77°27'22" W
Type	Degress	DMS									
Latitude	23.27588	23°16'31" N									
Longitude	77.49524	77°27'22" W									
35	Making and Distribution of Gulal on the Occasion of Holi (16/03/2022)	 <table border="1" data-bbox="1321 1205 1423 1617"><tr><td>Type</td><td>Degress</td><td>DMS</td></tr><tr><td>Latitude</td><td>23.25344</td><td>23°15'12" N</td></tr><tr><td>Longitude</td><td>77.45891</td><td>77°27'28" W</td></tr></table>	Type	Degress	DMS	Latitude	23.25344	23°15'12" N	Longitude	77.45891	77°27'28" W
Type	Degress	DMS									
Latitude	23.25344	23°15'12" N									
Longitude	77.45891	77°27'28" W									
36	Awareness Drive for Women Cancer (10/02/2022)	 <table border="1" data-bbox="1257 1639 1449 2033"><tr><td>Type</td><td>Degress</td><td>DMS</td></tr><tr><td>Latitude</td><td>23.25215</td><td>23°15'7" N</td></tr><tr><td>Longitude</td><td>77.48518</td><td>77°29'6" W</td></tr></table>	Type	Degress	DMS	Latitude	23.25215	23°15'7" N	Longitude	77.48518	77°29'6" W
Type	Degress	DMS									
Latitude	23.25215	23°15'7" N									
Longitude	77.48518	77°29'6" W									



SAGAR INSTITUTE OF RESEARCH & TECHNOLOGY

Ayodhya Bypass, Bhopal, India 462041

Approved By AICTE, New Delhi & Govt. of M.P. (D.T.E.) Affiliated to RGPV & BU, Bhopal





37	School Outreach Program (22/01/2022)	 <table border="1" data-bbox="1321 264 1449 689"><tr><td>Type</td><td>DMS</td></tr><tr><td>Latitude</td><td>23°15'7" N</td></tr><tr><td>Longitude</td><td>77°29'8" W</td></tr><tr><td>Type</td><td>DMS</td></tr><tr><td>Latitude</td><td>23°25'215"</td></tr><tr><td>Longitude</td><td>77°48'518"</td></tr></table> 	Type	DMS	Latitude	23°15'7" N	Longitude	77°29'8" W	Type	DMS	Latitude	23°25'215"	Longitude	77°48'518"
Type	DMS													
Latitude	23°15'7" N													
Longitude	77°29'8" W													
Type	DMS													
Latitude	23°25'215"													
Longitude	77°48'518"													
38	Traffic awareness Campaign (15/12/2021)	 <table border="1" data-bbox="1321 707 1449 1182"><tr><td>Type</td><td>DMS</td></tr><tr><td>Latitude</td><td>23°13'52" N</td></tr><tr><td>Longitude</td><td>77°25'57" W</td></tr><tr><td>Type</td><td>DMS</td></tr><tr><td>Latitude</td><td>23°23'134"</td></tr><tr><td>Longitude</td><td>77°43'265"</td></tr></table> 	Type	DMS	Latitude	23°13'52" N	Longitude	77°25'57" W	Type	DMS	Latitude	23°23'134"	Longitude	77°43'265"
Type	DMS													
Latitude	23°13'52" N													
Longitude	77°25'57" W													
Type	DMS													
Latitude	23°23'134"													
Longitude	77°43'265"													
39	Giving education programs in the village (17/11/2021)	 <table border="1" data-bbox="1321 1200 1449 1630"><tr><td>Type</td><td>DMS</td></tr><tr><td>Latitude</td><td>19°2'55" N</td></tr><tr><td>Longitude</td><td>72°53'14" W</td></tr><tr><td>Type</td><td>DMS</td></tr><tr><td>Latitude</td><td>19°04'888"</td></tr><tr><td>Longitude</td><td>72°88'747"</td></tr></table> 	Type	DMS	Latitude	19°2'55" N	Longitude	72°53'14" W	Type	DMS	Latitude	19°04'888"	Longitude	72°88'747"
Type	DMS													
Latitude	19°2'55" N													
Longitude	72°53'14" W													
Type	DMS													
Latitude	19°04'888"													
Longitude	72°88'747"													
40	Distribution of Winter Clothes for poor people (16/11/2021)	 <table border="1" data-bbox="1321 1648 1449 2078"><tr><td>Type</td><td>DMS</td></tr><tr><td>Latitude</td><td>28°50'20" N</td></tr><tr><td>Longitude</td><td>77°6'1" W</td></tr><tr><td>Type</td><td>DMS</td></tr><tr><td>Latitude</td><td>28°8'916"</td></tr><tr><td>Longitude</td><td>77°10'033"</td></tr></table> 	Type	DMS	Latitude	28°50'20" N	Longitude	77°6'1" W	Type	DMS	Latitude	28°8'916"	Longitude	77°10'033"
Type	DMS													
Latitude	28°50'20" N													
Longitude	77°6'1" W													
Type	DMS													
Latitude	28°8'916"													
Longitude	77°10'033"													



SAGAR INSTITUTE OF RESEARCH & TECHNOLOGY

Ayodhya Bypass, Bhopal, India 462041

Approved By AICTE, New Delhi & Govt. of M.P. (D.T.E.) Affiliated to RGPV & BU, Bhopal





41	Diwali Cloth Distribution (7/10/2021)	 <p>A group of staff members and children are posing for a photo outdoors. Some are wearing face masks. The children are dressed in colorful winter clothing. A Google Maps overlay is visible in the bottom right corner of the image.</p> <table border="1"><thead><tr><th>Type</th><th>DMS</th></tr></thead><tbody><tr><td>Latitude</td><td>23°15'35" N</td></tr><tr><td>Longitude</td><td>77°25'54" W</td></tr></tbody></table>	Type	DMS	Latitude	23°15'35" N	Longitude	77°25'54" W
Type	DMS							
Latitude	23°15'35" N							
Longitude	77°25'54" W							
42	FOOD Distribution for poor people (30/9/2021)	 <p>A group of children are sitting on the floor in a room, some holding up their hands. A banner is visible in the background. A Google Maps overlay is visible in the bottom right corner of the image.</p> <table border="1"><thead><tr><th>Type</th><th>DMS</th></tr></thead><tbody><tr><td>Latitude</td><td>23°16'56" N</td></tr><tr><td>Longitude</td><td>77°28'54" W</td></tr></tbody></table>	Type	DMS	Latitude	23°16'56" N	Longitude	77°28'54" W
Type	DMS							
Latitude	23°16'56" N							
Longitude	77°28'54" W							
43	Winter cloth distribution to poor children (9/3/2021)	 <p>A woman in a blue sari is handing a dark winter jacket to a man. Other people are visible in the background. A Google Maps overlay is visible in the bottom right corner of the image.</p> <table border="1"><thead><tr><th>Type</th><th>DMS</th></tr></thead><tbody><tr><td>Latitude</td><td>23°16'56" N</td></tr><tr><td>Longitude</td><td>77°27'20" W</td></tr></tbody></table>	Type	DMS	Latitude	23°16'56" N	Longitude	77°27'20" W
Type	DMS							
Latitude	23°16'56" N							
Longitude	77°27'20" W							
44	Vocational Training for Poor Children (24/03/2021)	 <p>A group of children and staff members are standing in front of a building. A sign in the foreground reads "SAGE VOCATIONAL TRAINING CENTRE". A Google Maps overlay is visible in the bottom right corner of the image.</p> <table border="1"><thead><tr><th>Type</th><th>DMS</th></tr></thead><tbody><tr><td>Latitude</td><td>28°50'20" N</td></tr><tr><td>Longitude</td><td>77°6'11" W</td></tr></tbody></table>	Type	DMS	Latitude	28°50'20" N	Longitude	77°6'11" W
Type	DMS							
Latitude	28°50'20" N							
Longitude	77°6'11" W							



SAGAR INSTITUTE OF RESEARCH & TECHNOLOGY

Ayodhya Bypass, Bhopal, India 462041

Approved By AICTE, New Delhi & Govt. of M.P. (D.T.E.) Affiliated to RGPV & BU, Bhopal

45	Awareness Campaign for Corona virus (15/5/2020)	
46	Food distribution to poor girls on the occasion of Navratri (4/4/2020)	
47	Distribution of masks in Bhopal in different areas (1/4/2020)	
48	Food distribution Drive (28/03/2020)	



SAGAR INSTITUTE OF RESEARCH & TECHNOLOGY

Ayodhya Bypass, Bhopal, India 462041

Approved By AICTE, New Delhi & Govt. of M.P. (D.T.E.) Affiliated to RGPV & BU, Bhopal




49	Blood Donation Camp (29/2/2020)	 <p>The image shows a banner for a 'Blood Donation Camp' with the slogan 'DONATE BLOOD SAVE LIFE'. Below the banner are two photographs: one of a group of people standing in front of a bus, and another of a person lying in a hospital bed being attended to by medical staff. At the bottom left is the logo for 'True Sage Foundation' with the website 'www.truesagefoundation.co.in'. At the bottom right is a photograph of a group of people, including a man in a white shirt and a woman in a pink sari, standing near a patient in a hospital bed.</p>
50	Say no Plastic Bag Drive (26/02/2020)	 <p>A photograph showing a group of people participating in a 'Say no Plastic Bag Drive'. They are standing outdoors, holding up white papers with text and logos. A table with more papers and a box is in the foreground. A large banner in the background features a woman's face and the text 'Say No Plastic Bag Drive'.</p>
51	Distribution of sanitary pads to ladies and girls. (20/2/2020)	 <p>A photograph showing a group of women and girls gathered for the distribution of sanitary pads. A woman in a white sari is handing a pad to a girl. Other women are holding pads, and some are sitting on the ground. A banner in the background features a woman's face and the text 'Say No Plastic Bag Drive'.</p>



SAGAR INSTITUTE OF RESEARCH & TECHNOLOGY

Ayodhya Bypass, Bhopal, India 462041

Approved By AICTE, New Delhi & Govt. of M.P. (D.T.E.) Affiliated to RGPV & BU, Bhopal

52	Information to school girls about personal hygiene (20/12/2019)	
53	Health Awareness Program for different diseases (20/12/2019)	
54	Health Awareness Program (26/9/2019)	
55	Visit to Old Age Home (21/7/2018)	